














Legend

- | | | |
|---|---|---|
|  ARP Area |  Low Density Residential |  CNR Rail Line |
|  Waterfront Resort / Commercial |  Low Density Residential (Small Lot) | |
|  Downtown Commercial |  Institutional | |
|  Highway Commercial |  Golf Course | |
|  Higher Density Residential |  Parks / Open Space | |
|  Street Oriented Townhousing / Work - Live |  Public Parking | |

Map 9 Future Land Use Concept